

Perspektiver / illustrasjoner

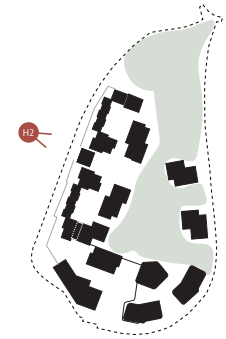
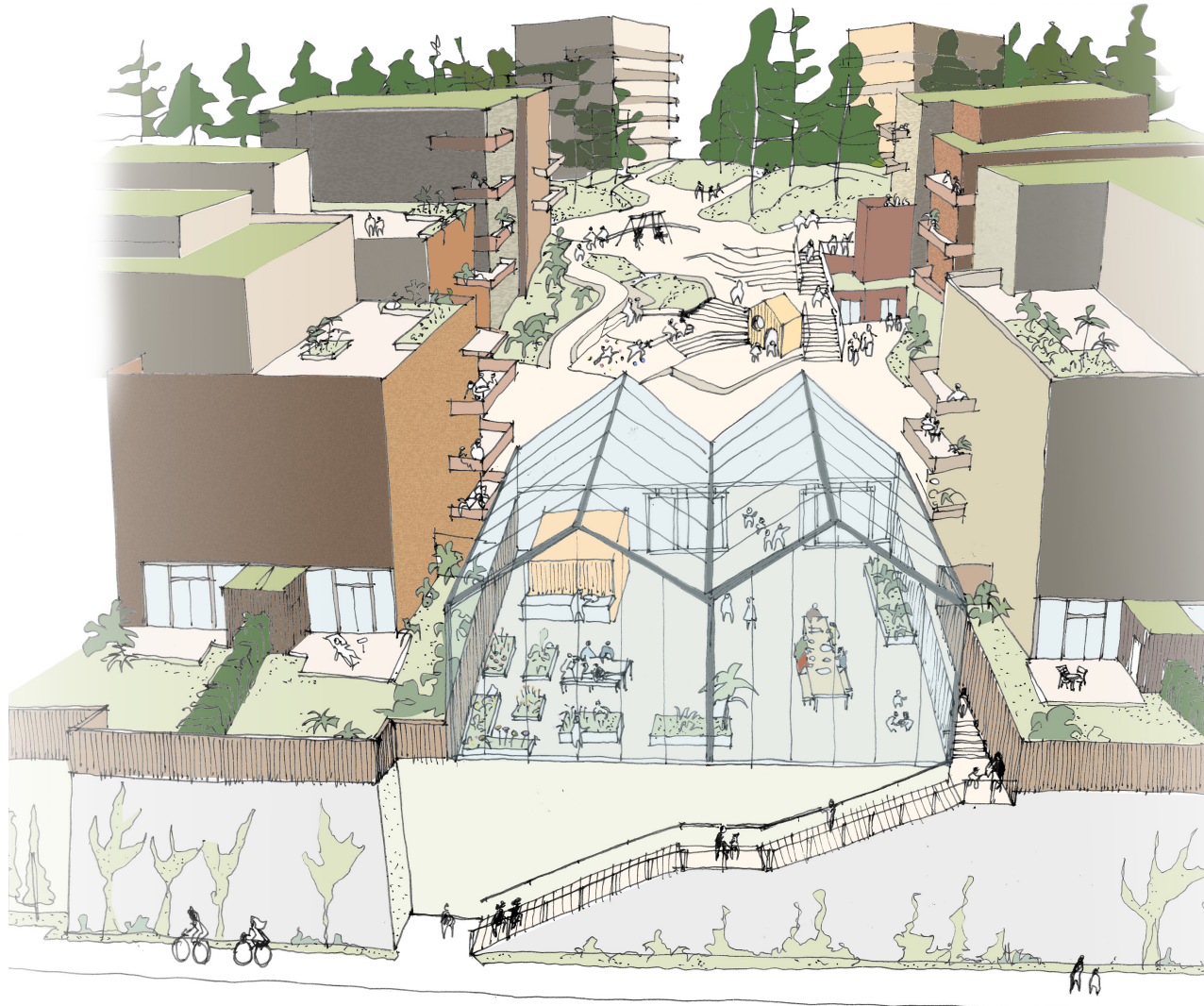
Fana. Gnr 120. Bnr 329 Kalgane
Plan-ID: 70600000
Saksnr. 20208158 / PLAN-2022/20659



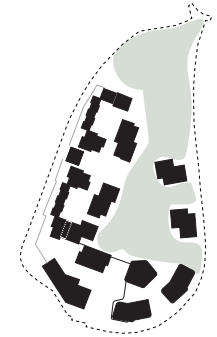
H1 Håndskisse
Torget, Turveien og tverrfrobidnelse mot parken



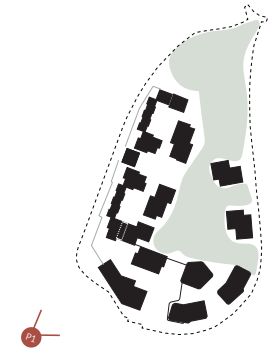
H2 Håndskisse
Felleshuset, Parklassen, tverrforbindelse mot parken



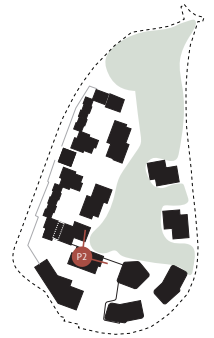
H3 Håndskisse
Oversikt, Fanavegen



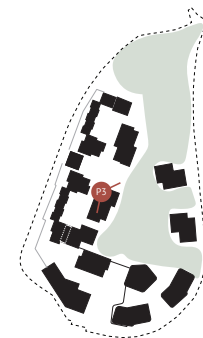
P1 Perspektiv
Oversikt



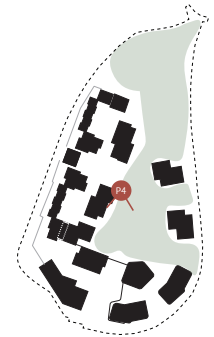
P2 Perspektiv
Parken - oversikt



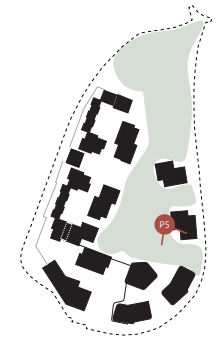
P3 Perspektiv
Parken - oversikt



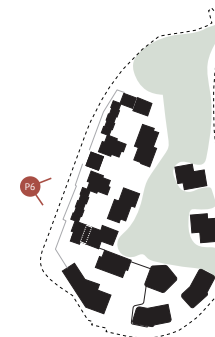
P4 Perspektiv
Parken



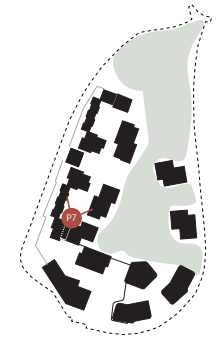
P5 Perspektiv
Parken



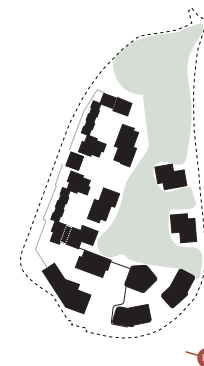
P6 Perspektiv
Kvartal sør



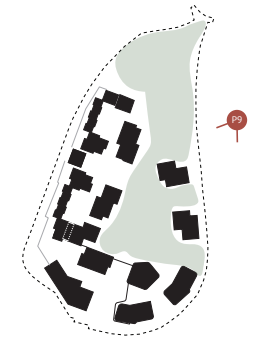

P7 Perspektiv
Gårdsrom, kvartal sør



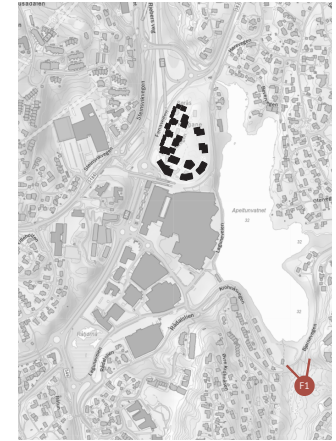
P8 Perspektiv
C-kvartalet



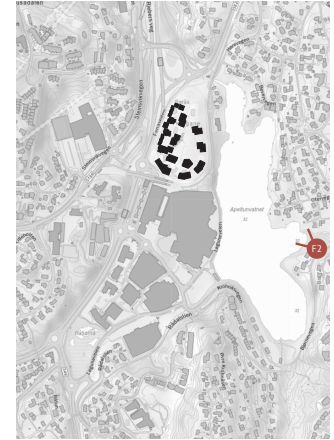
P9 Perspektiv
Parkhusene og Turveien



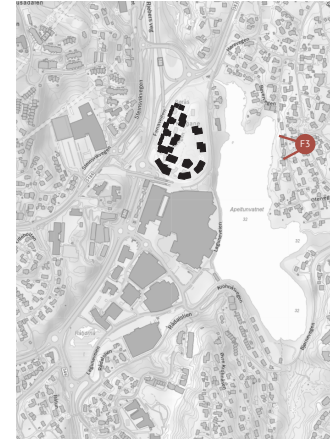
F1 Fotomontasje - fjernvirkning
Holonbakken - snarveg mellom Krohnåsvegen og Apeltunlien



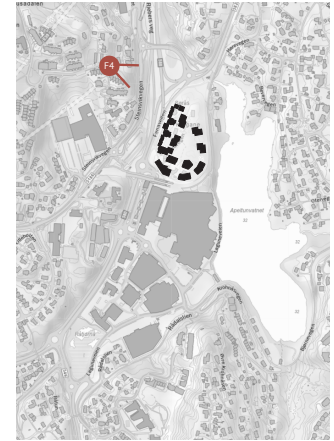
F2 Fotomontasje - fjernvirkning
Bjørnevegen (sør)




F3 Fotomontasje - fjernvirkning
Bjørnevegen (nord)




F4 Fotomontasje - fjernvirkning
Søråshøga - ved Sørås borettslags lekepass




F5 Fotomontasje - fjernvirkning
Søråshøgda - ved lekeplass/grøntområde



F6 Fotomontasje - fjernvirkning
Søråshøgda - nær barnehage / kunstgressbane



F7 Fotomontasje
Steinsvikvegen - ved Nordal Grieg vgs.



F8 Fotomontasje
Steinsvikvegen - veg innfartsparkering/gangbro

