

09 - Sol- og skyggeillustrasjoner

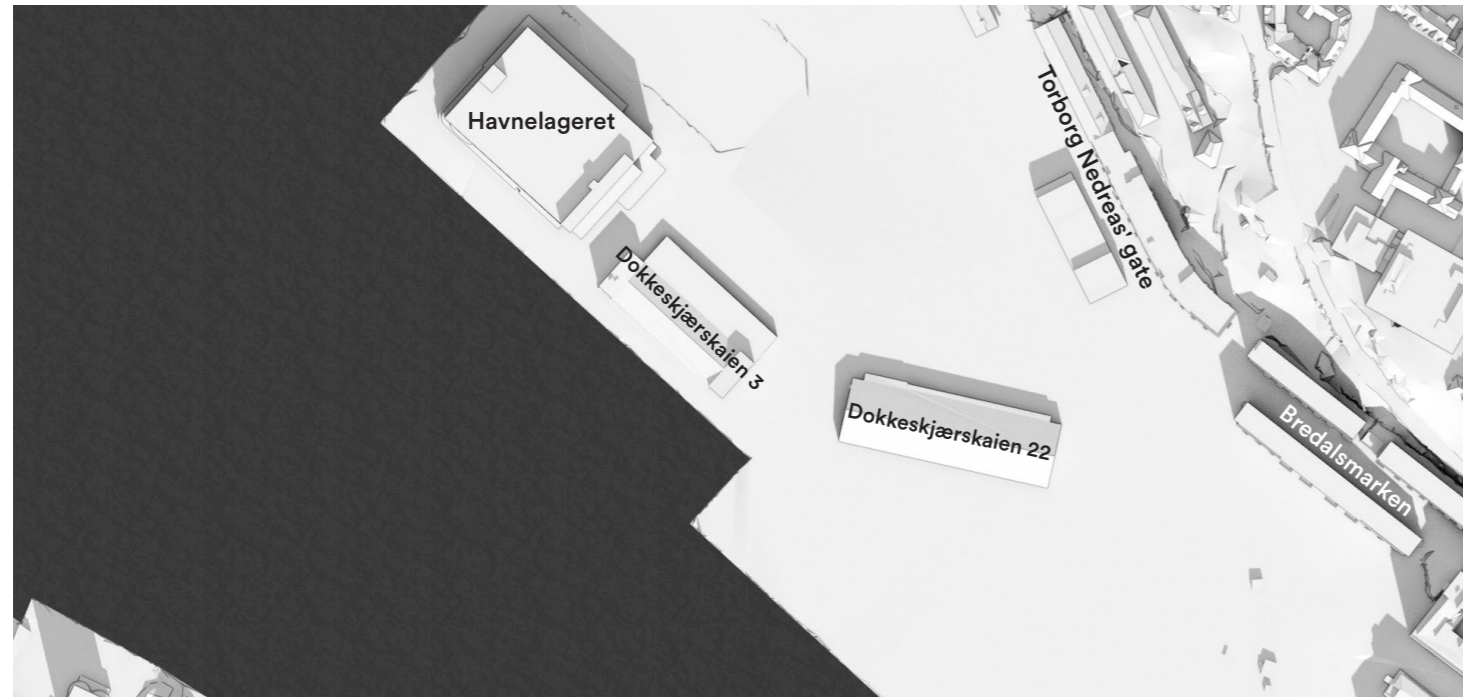
Havforskningsinstituttet og Fiskeridirektoratet

Reguleringsplan Bergenhus/laksevåg gnr 164 Bnr3 mfl. Dokken, nybygg
Nasjonal arealplan-ID 4601_71350000


**Henning
Larsen** —

Eksisterende situasjon


Vårjevndøgn



kl 12:00



kl 15:00



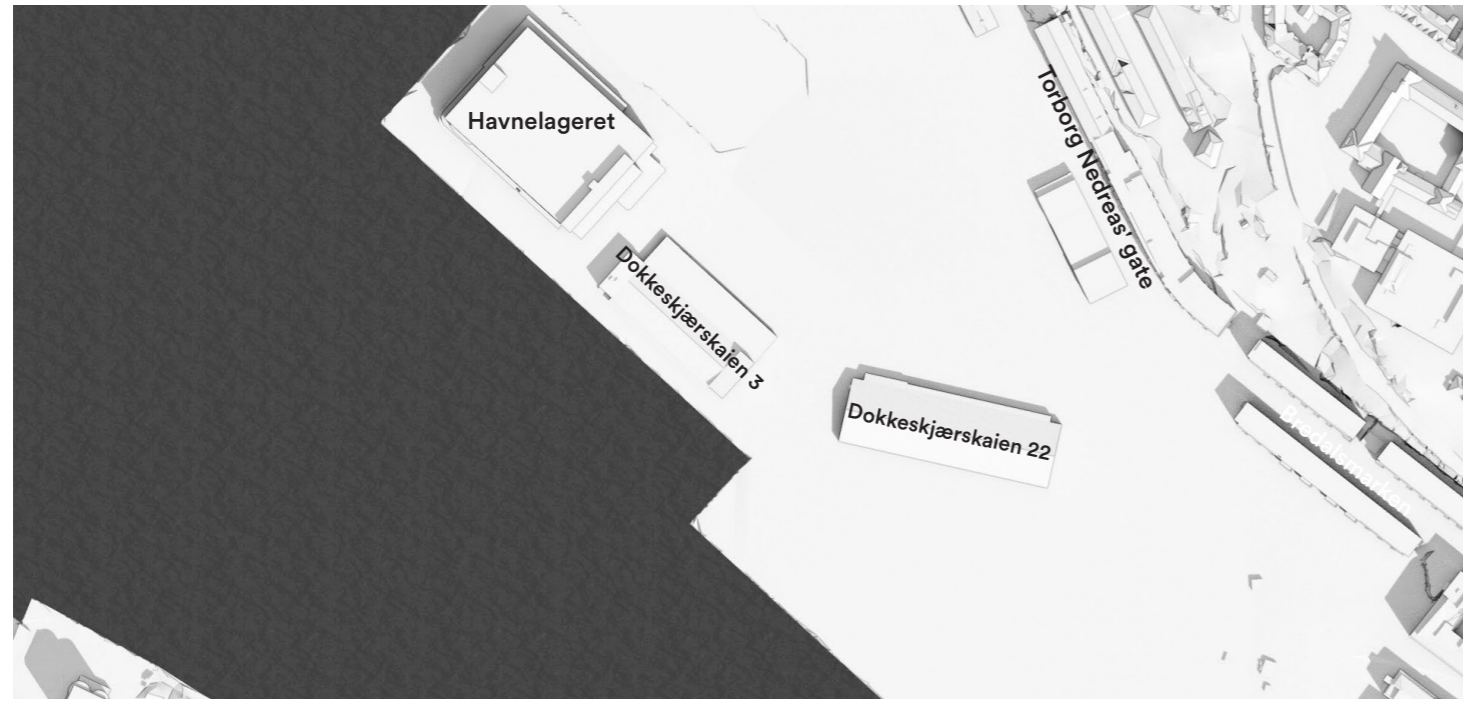
kl 18:00

50m

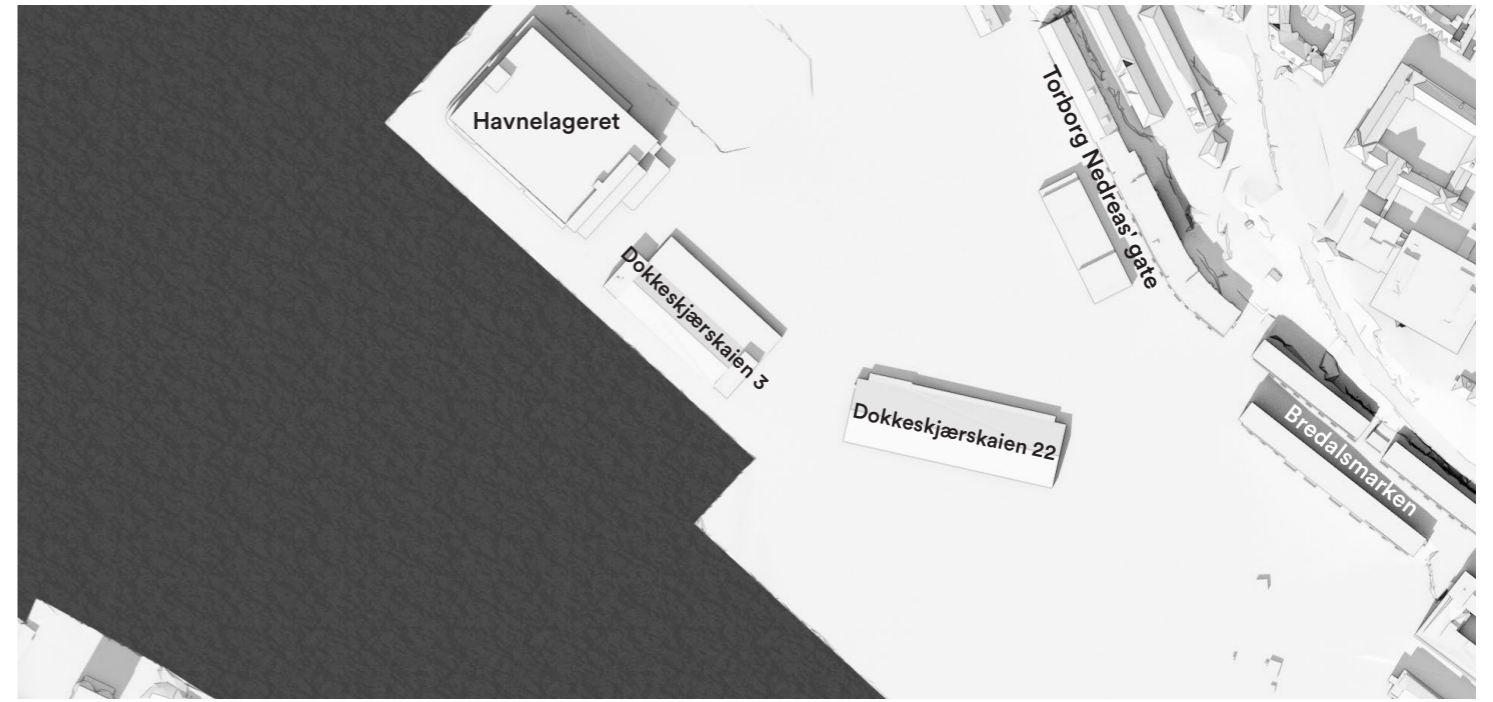
1:3500



20.mai



kl 12:00



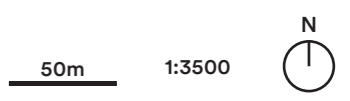
kl 15:00



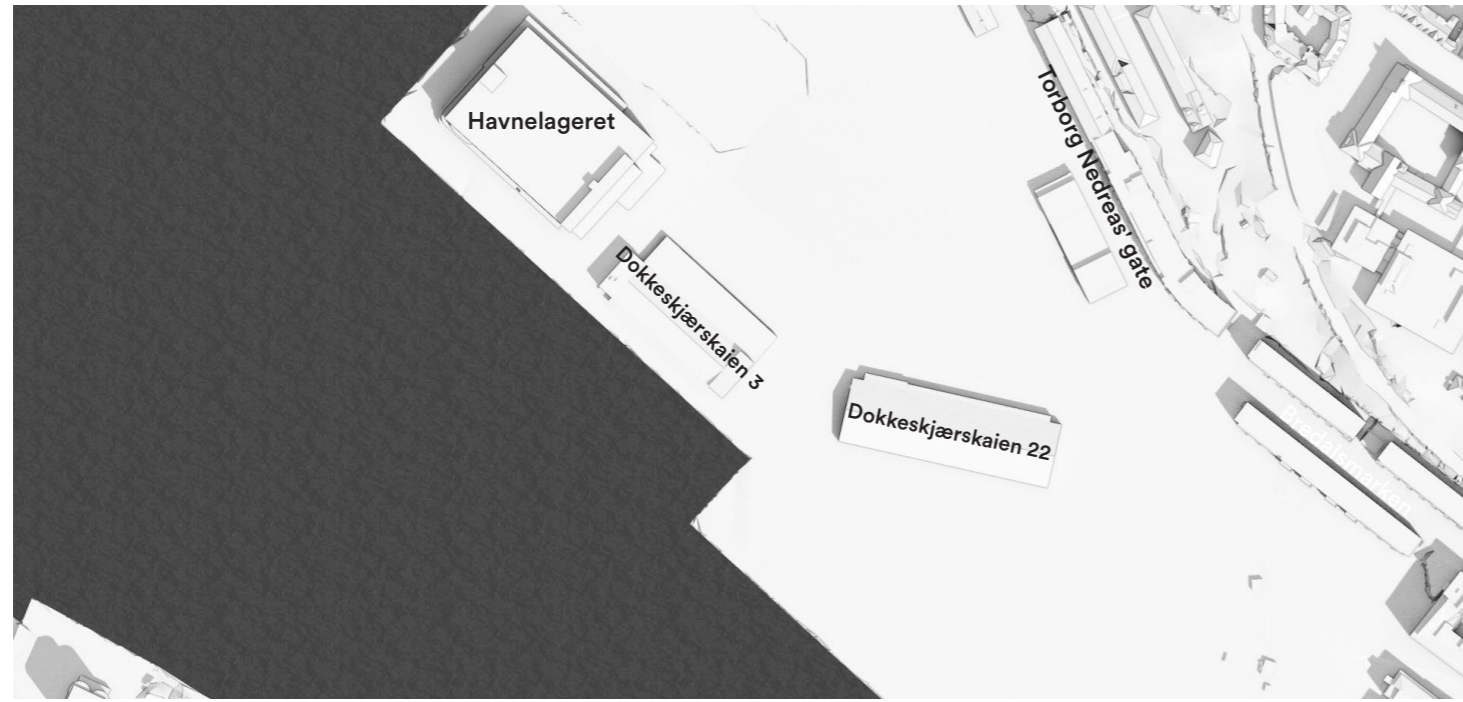
kl 18:00



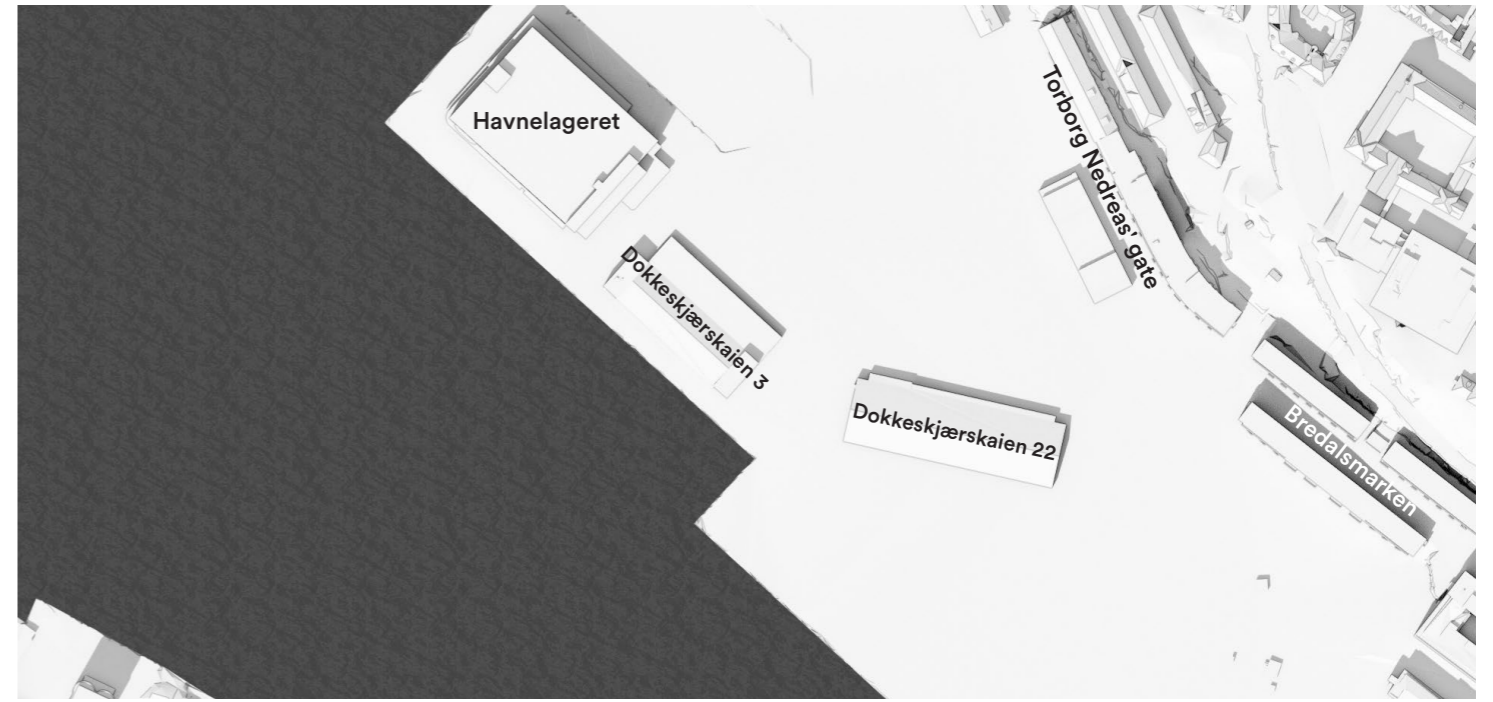
kl 20:00



Sommersolverv



kl 12:00



kl 15:00



kl 18:00




kl 20:00

50m 1:3500



21. desember



kl 12:00

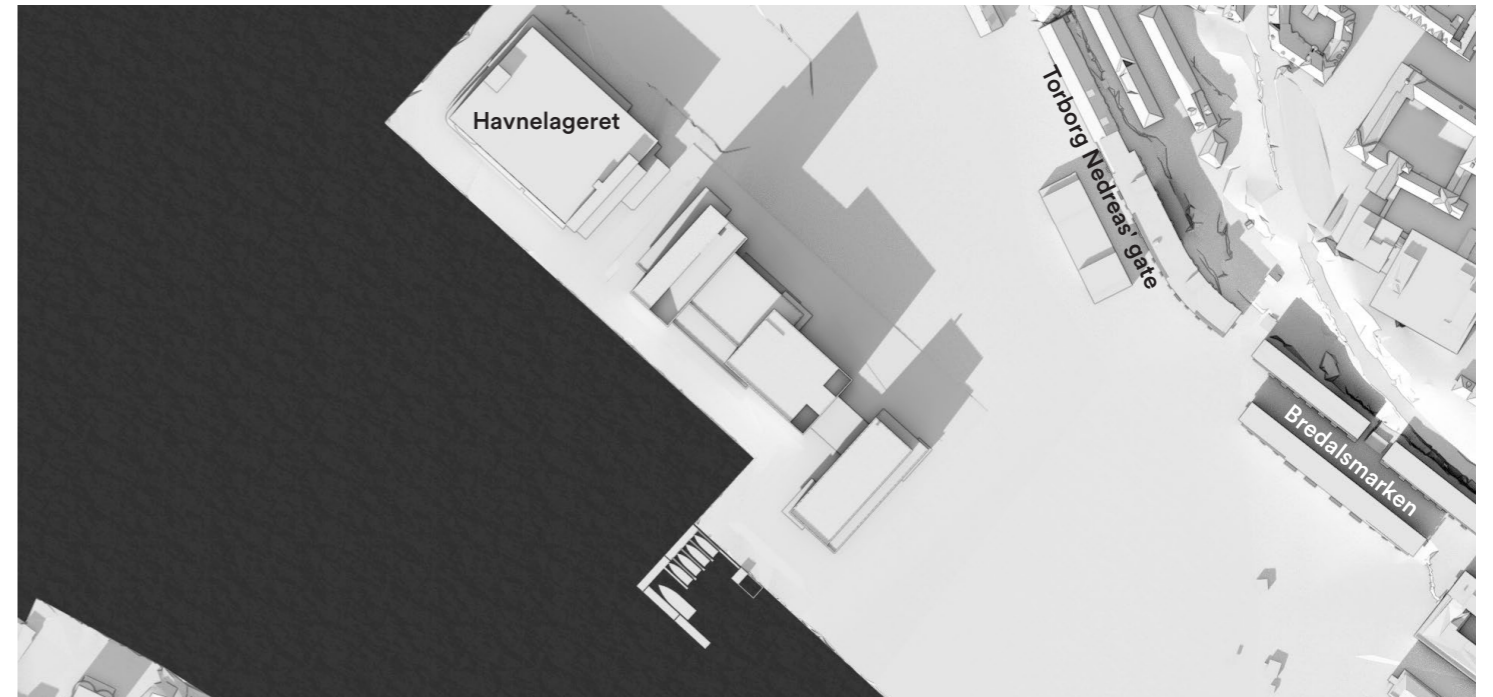
Planlagt

Uten Områdeplan Dokken Sør 4601_71460000

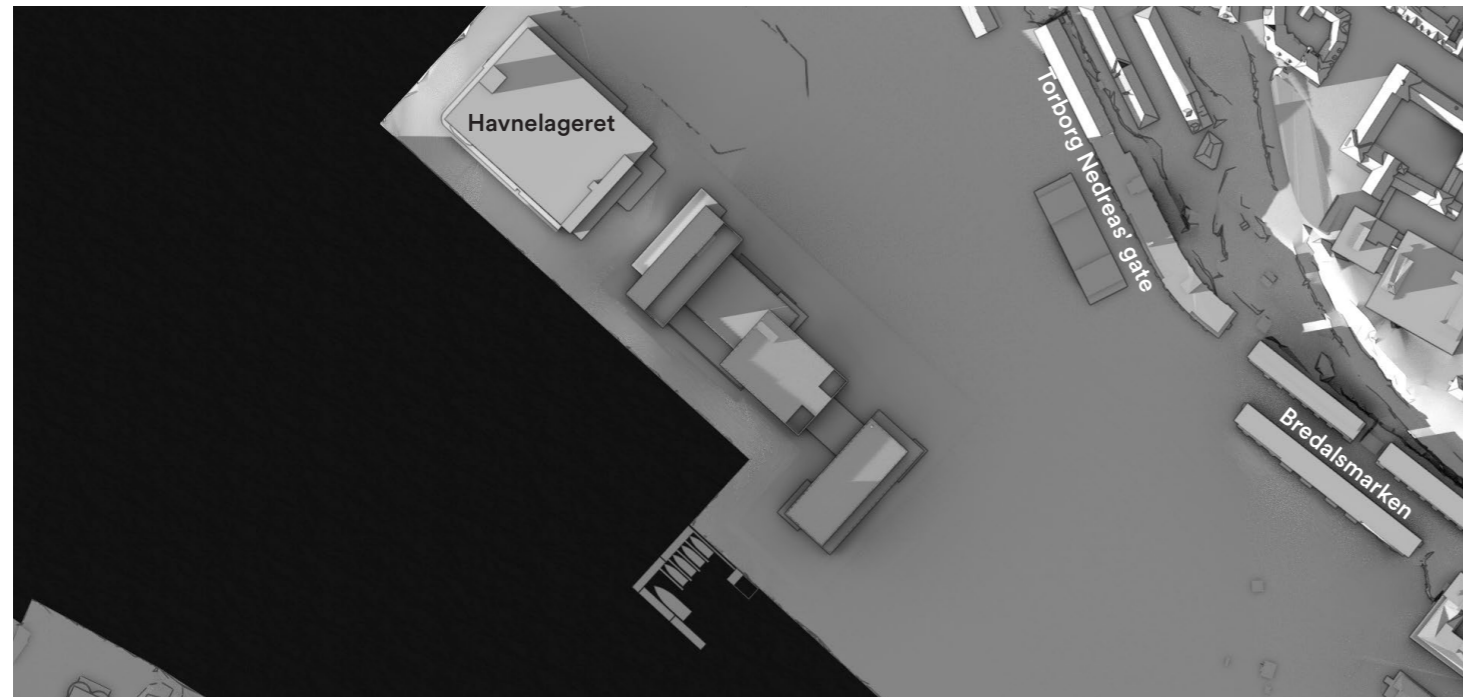
Vårjevndøgn



kl 12:00

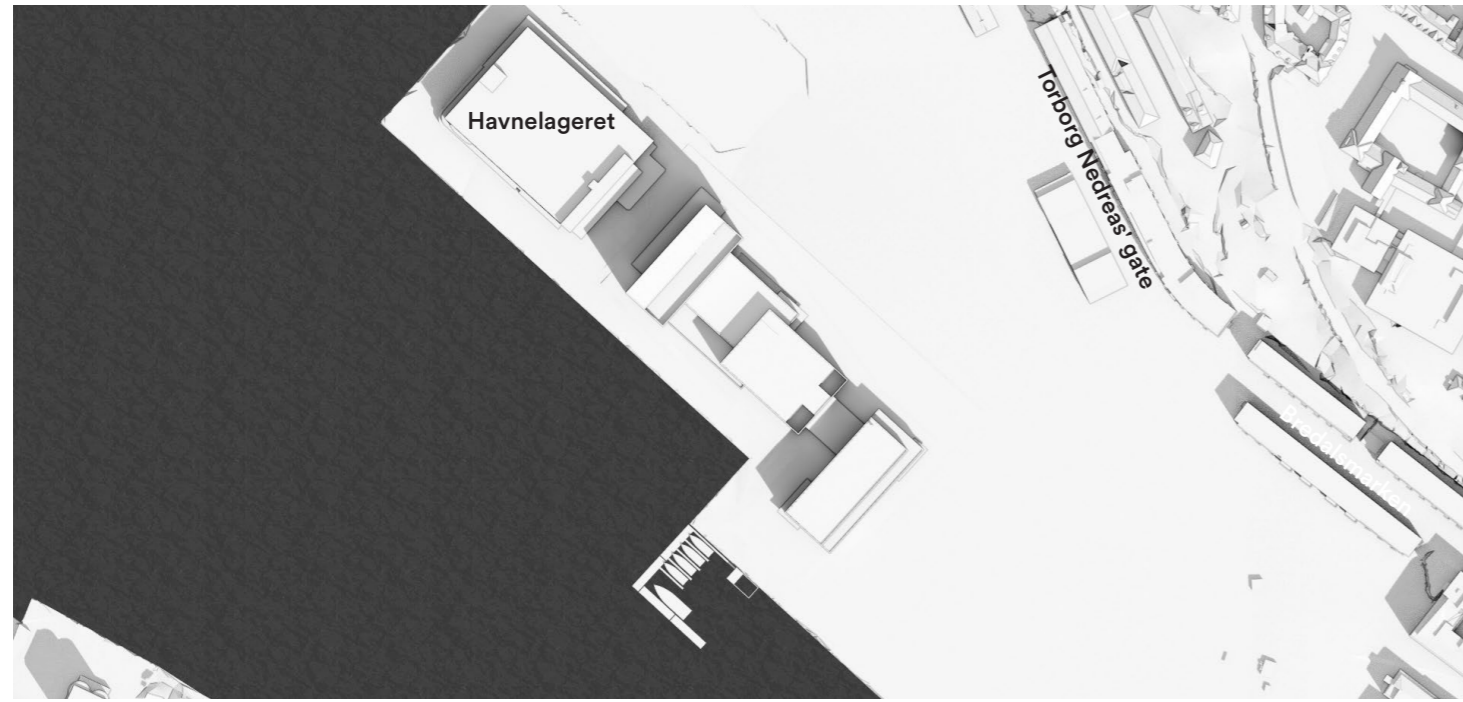


kl 15:00

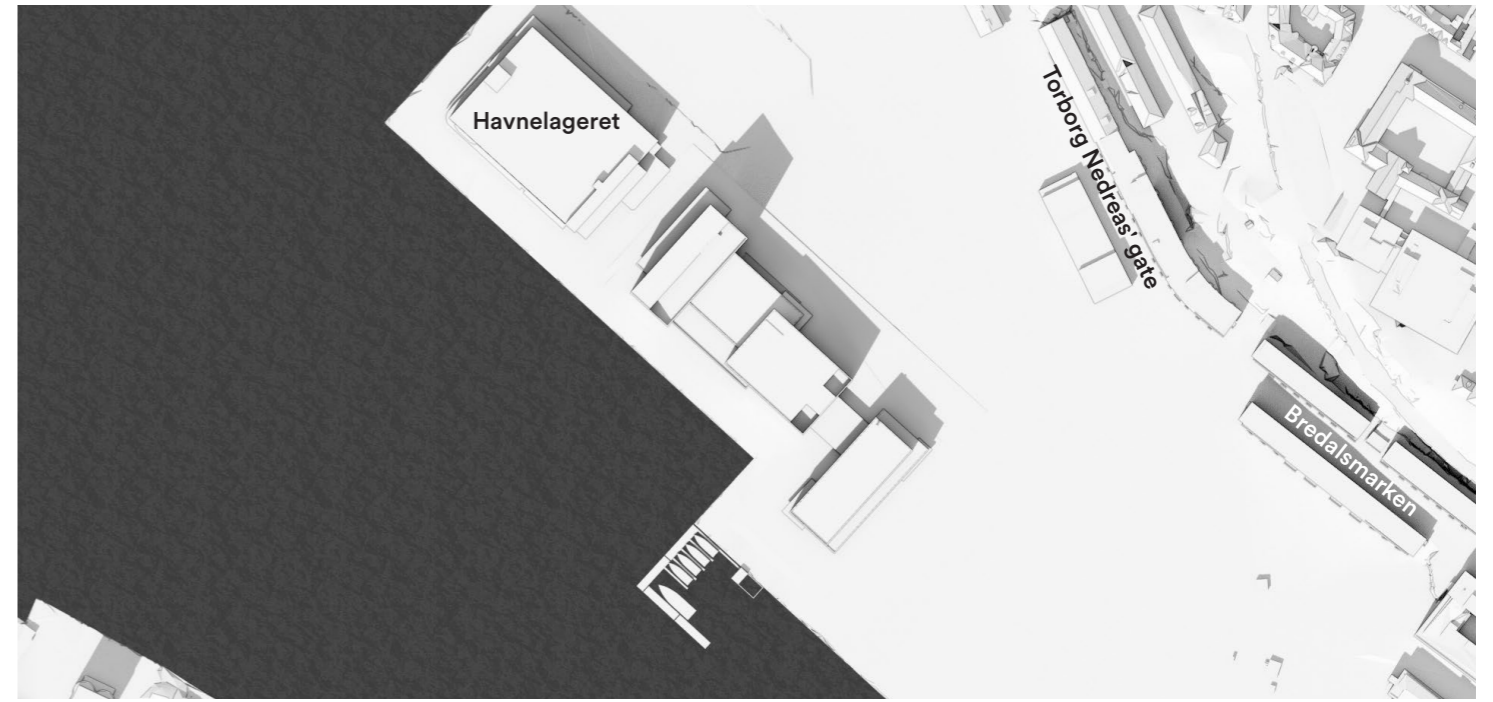


kl 18:00

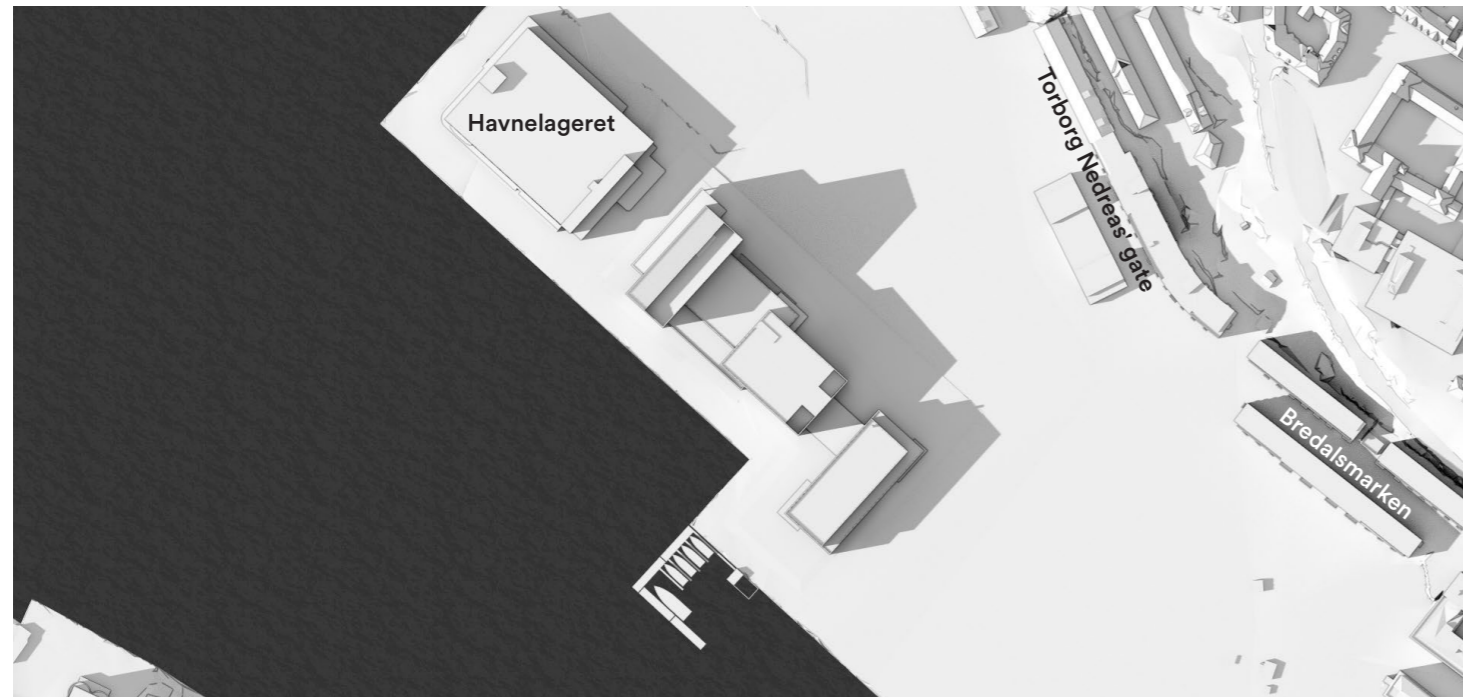
20.mai



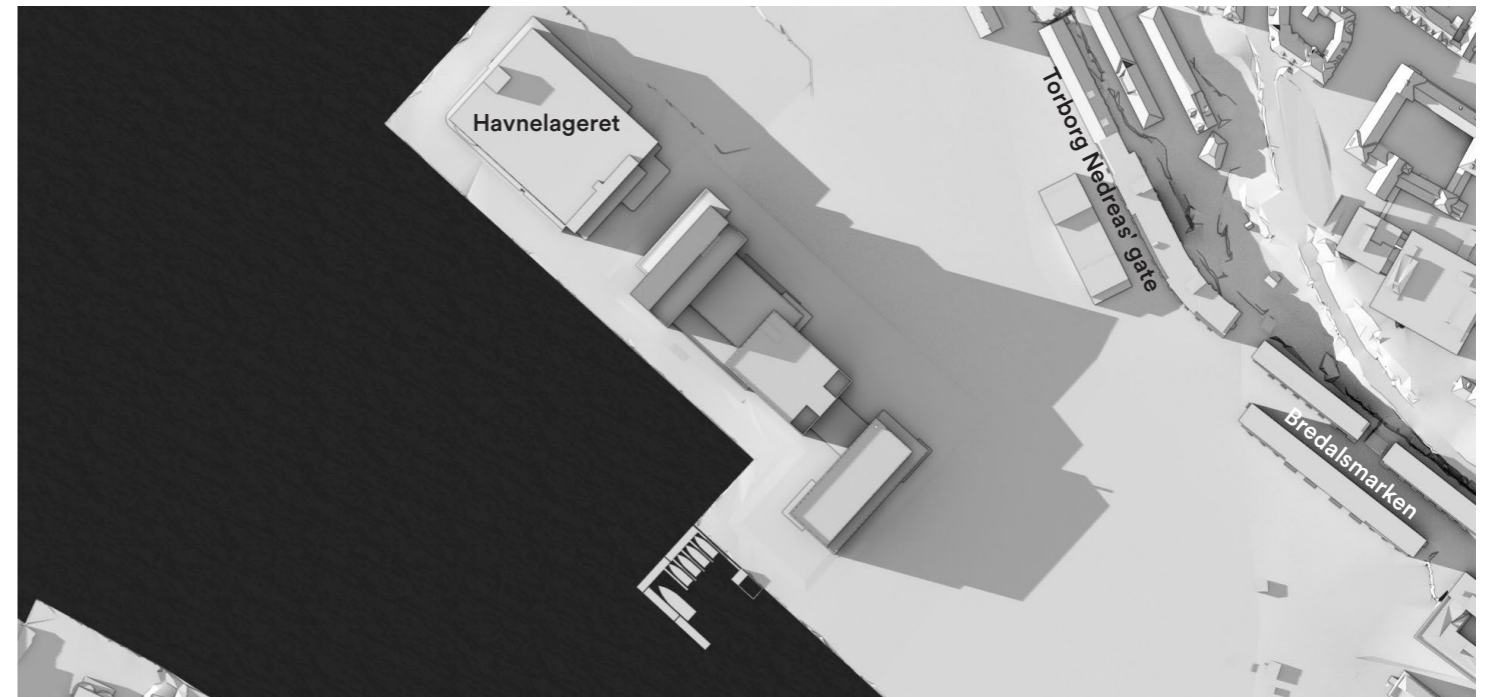
kl 12:00



kl 15:00



kl 18:00



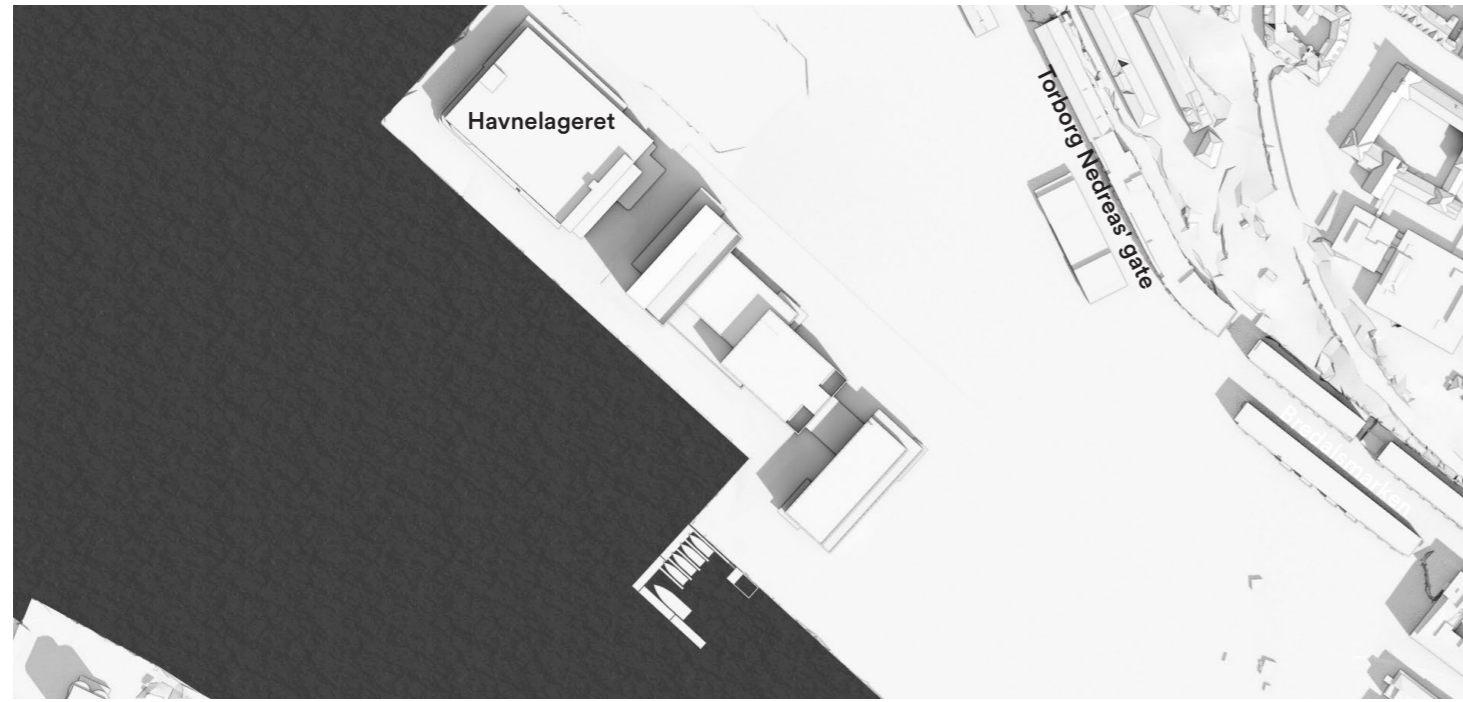
kl 20:00

50m

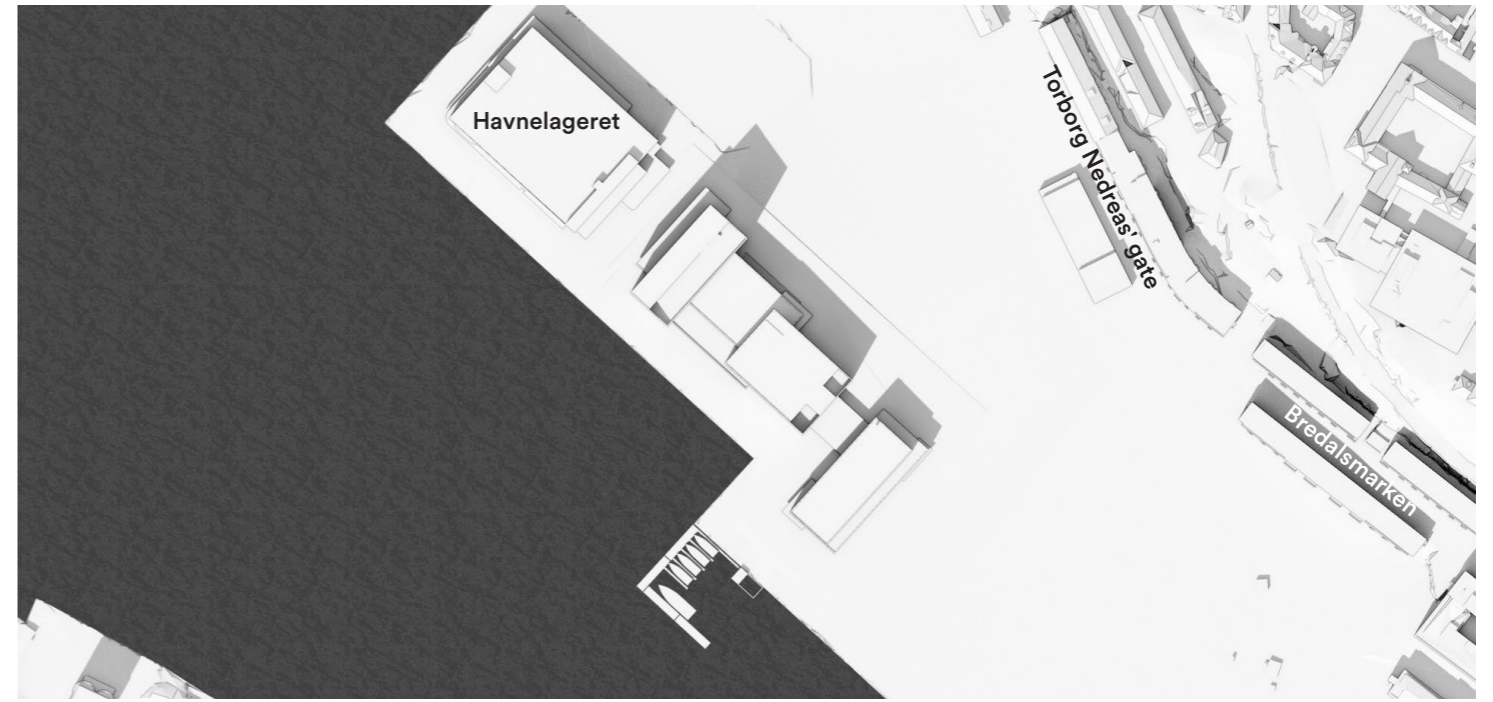
1:3500



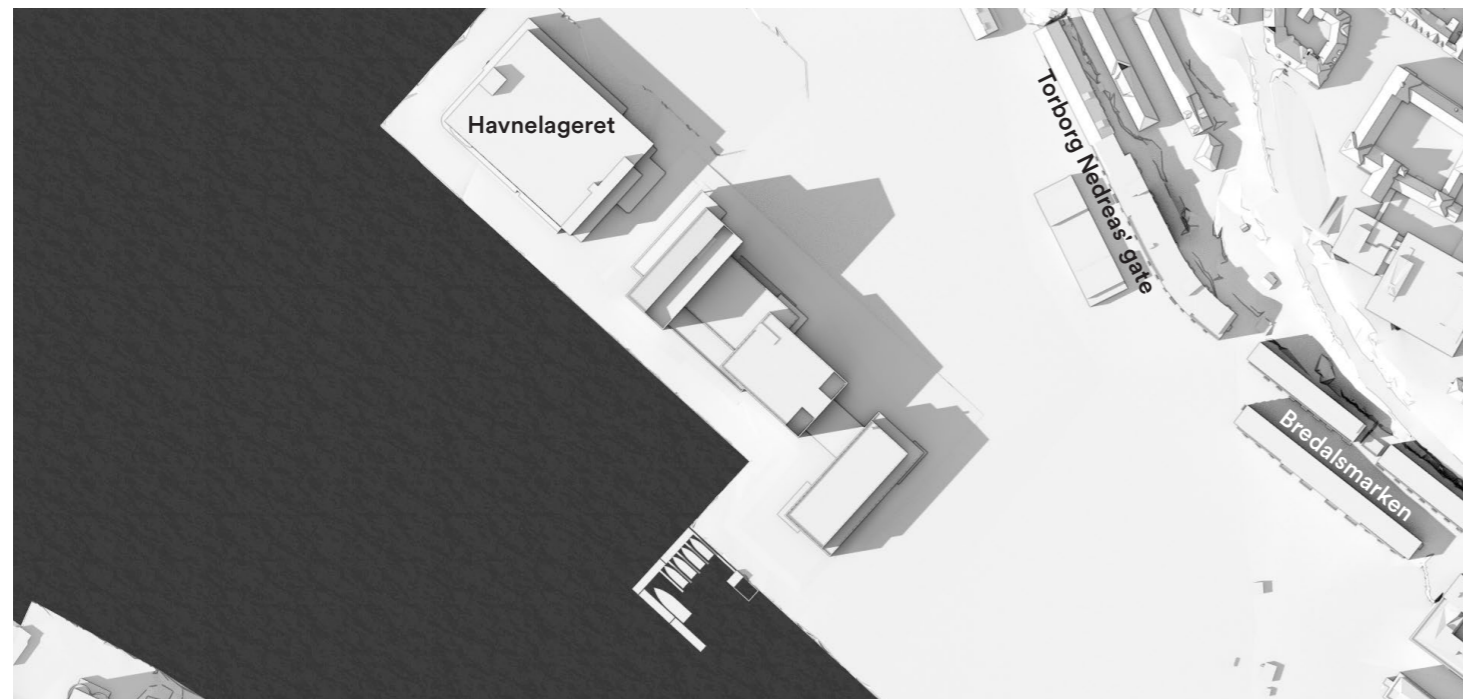
Sommersolverv



kl 12:00



kl 15:00

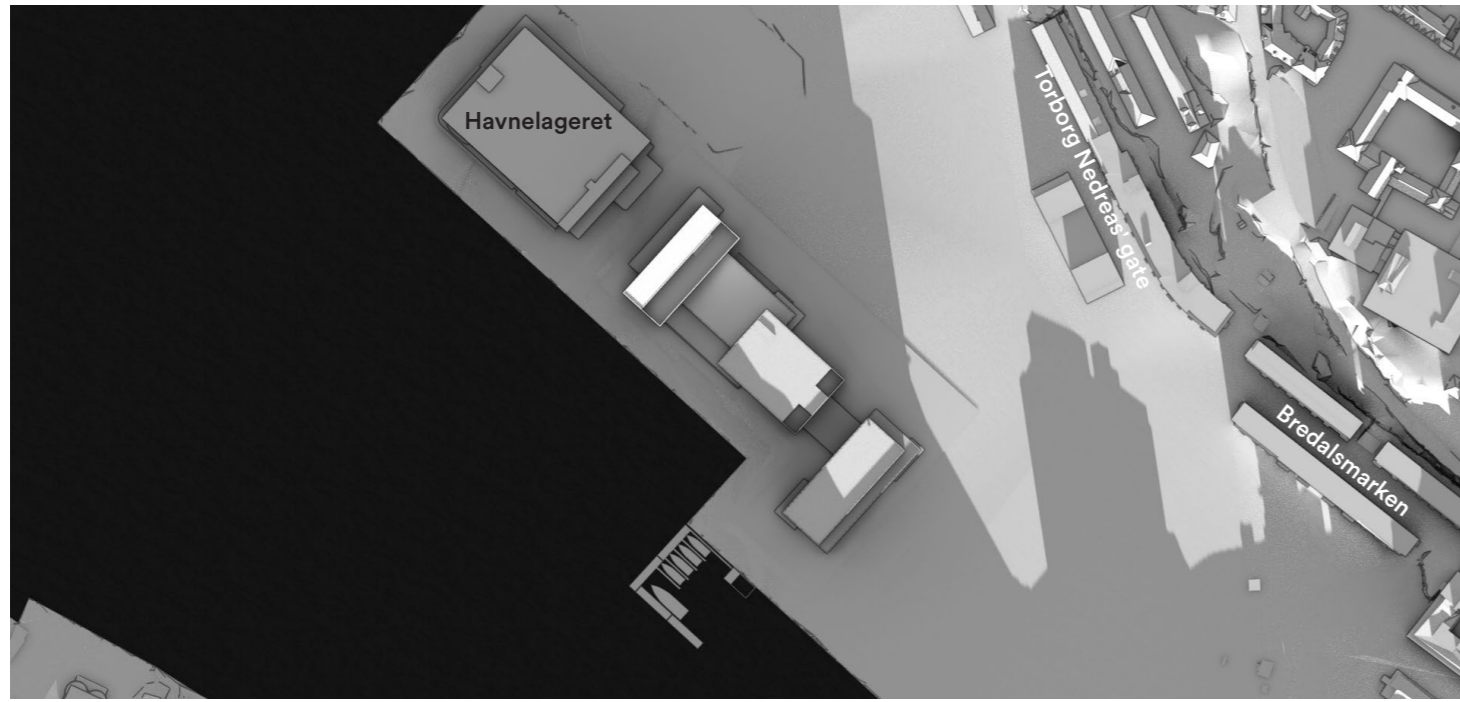


kl 18:00



kl 20:00

21. desember

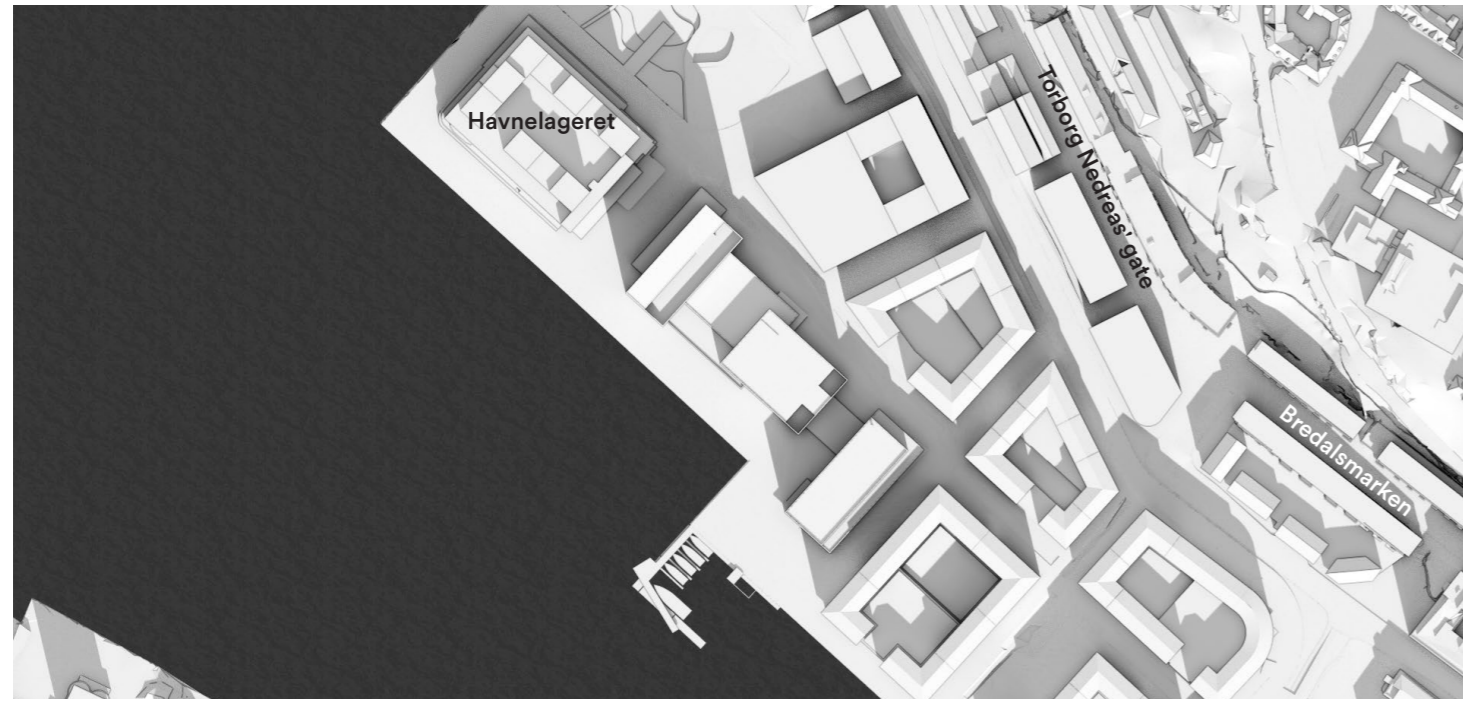


kl 12:00

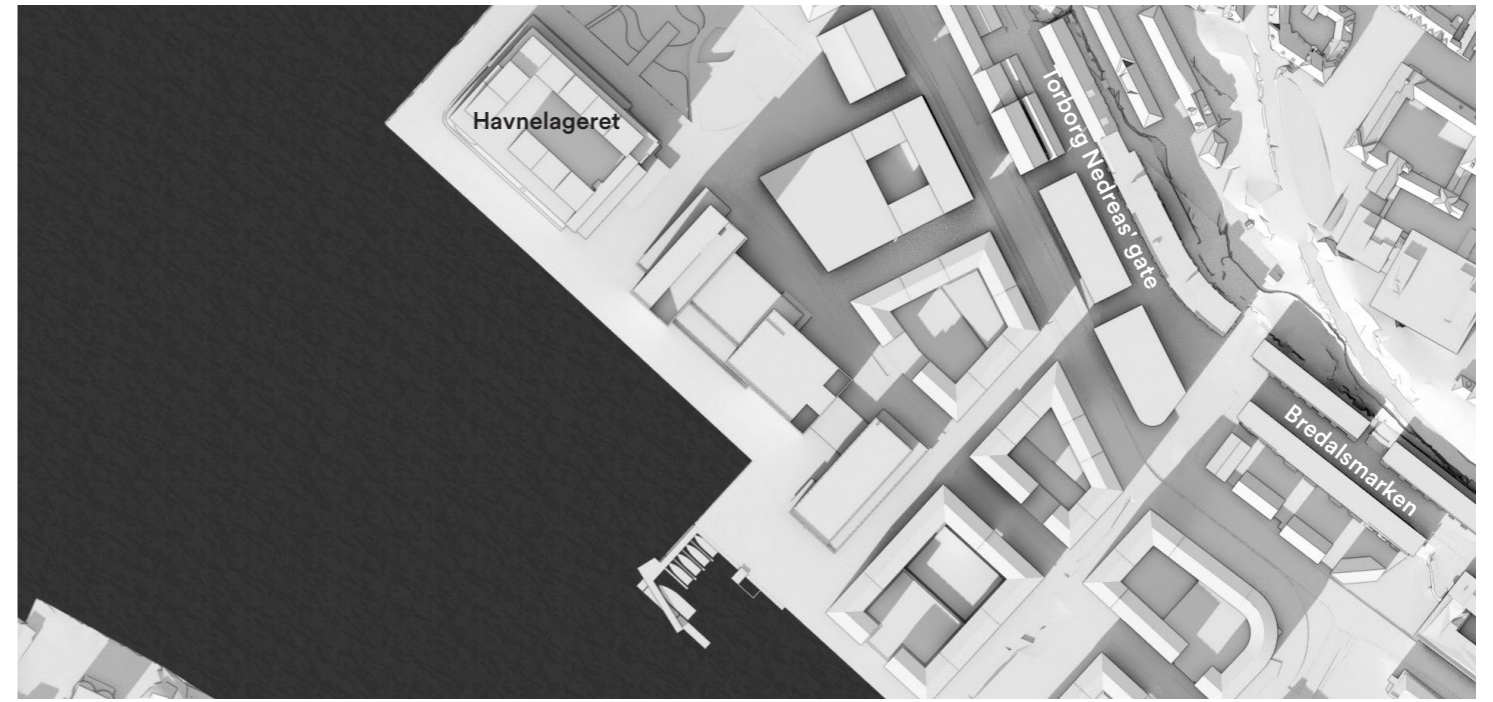
Planlagt

Med Områdeplan Dokken Sør 4601_71460000
per sommer 2025

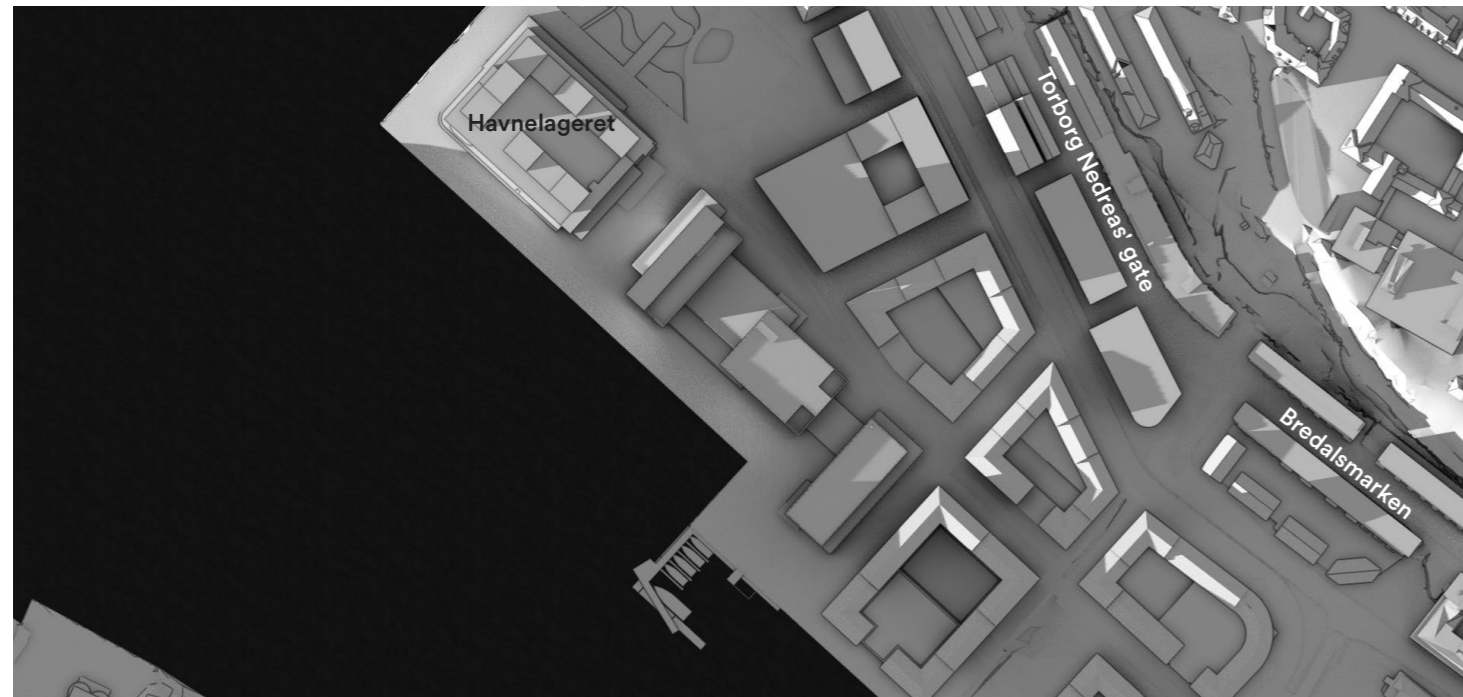
Vårjevndøgn



kl 12:00



kl 15:00



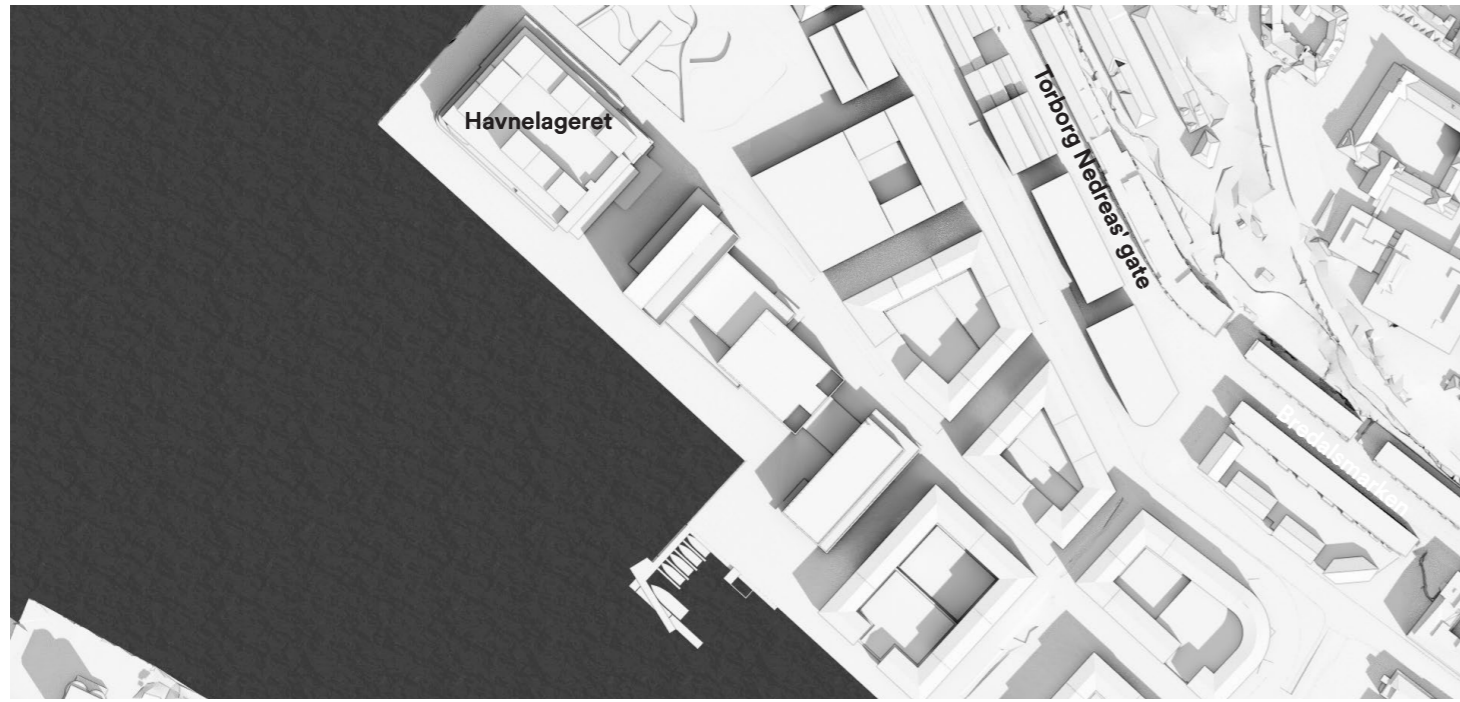
kl 18:00

50m

1:3500



20.mai



kl 12:00



kl 15:00



kl 18:00

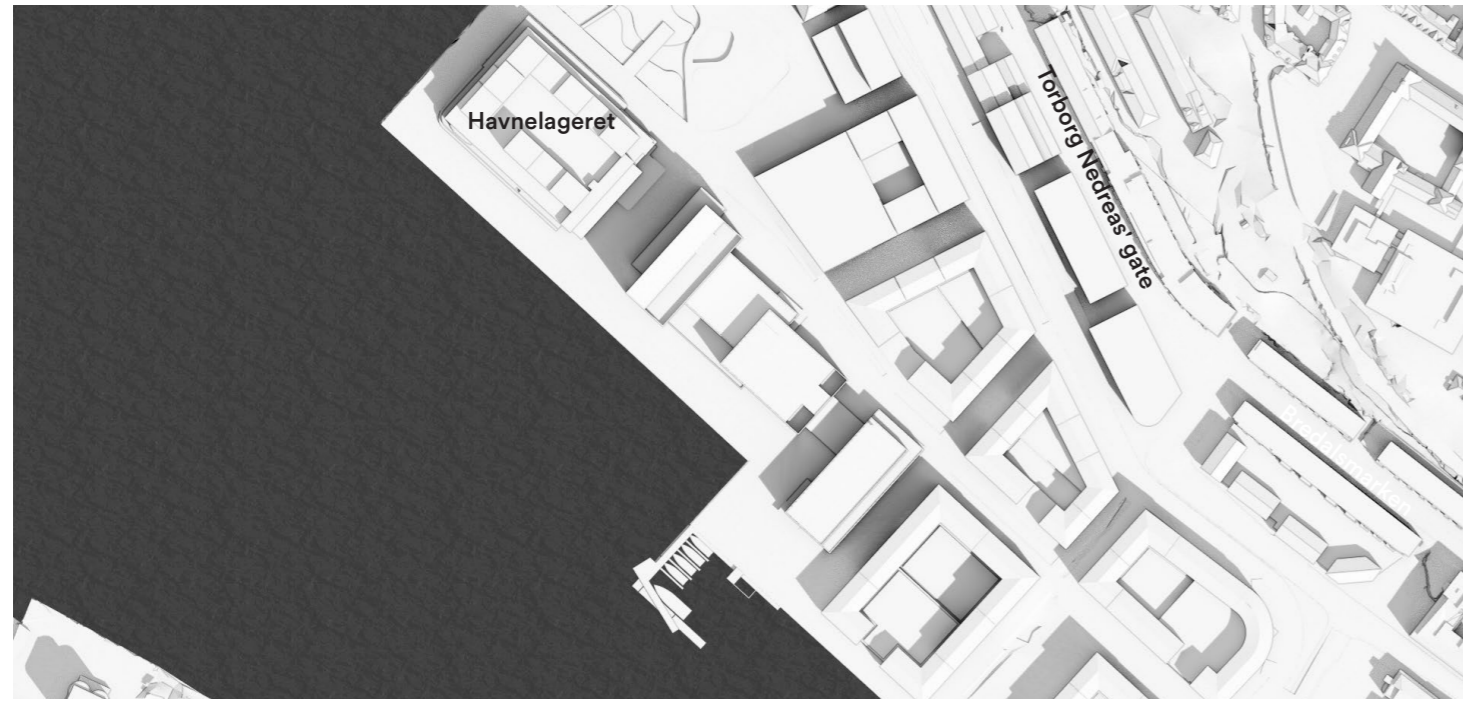


kl 20:00

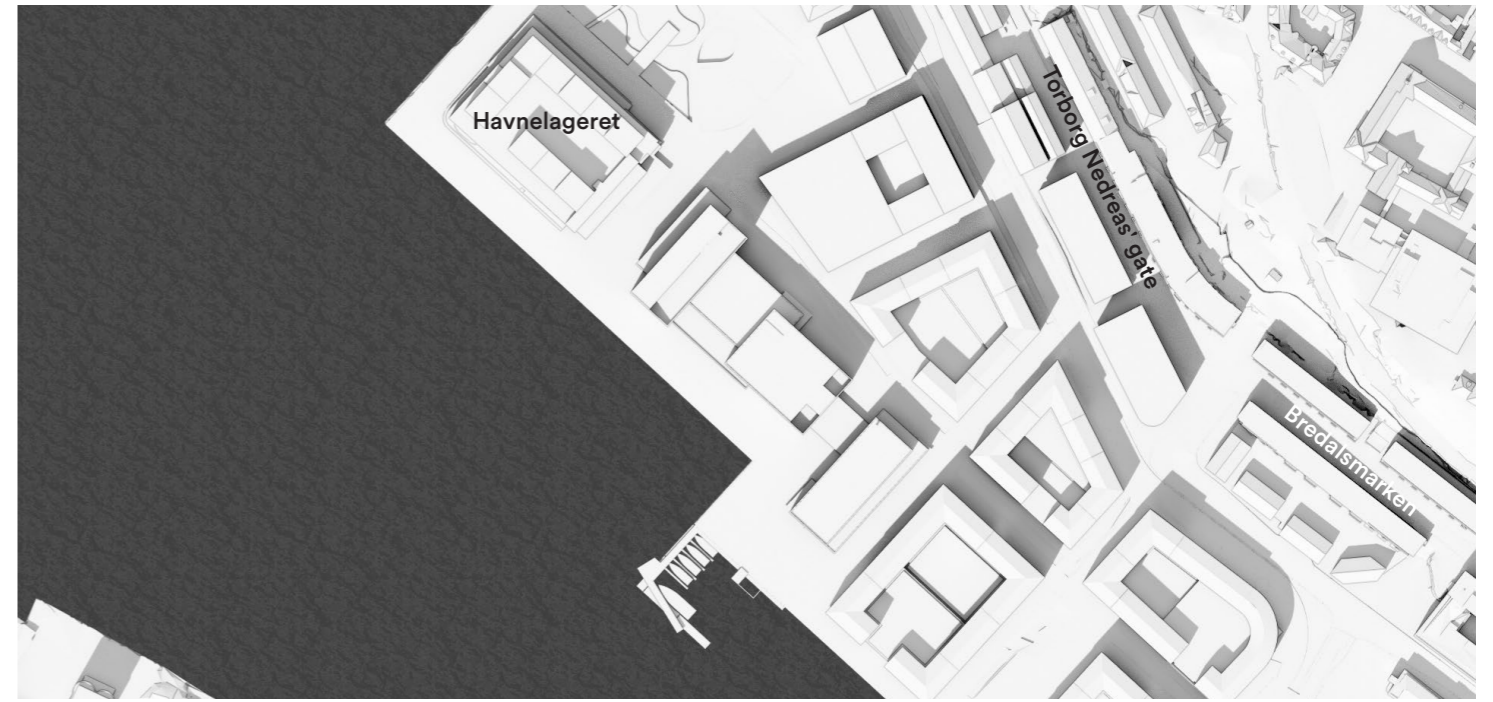
50m 1:3500



Sommersolverv



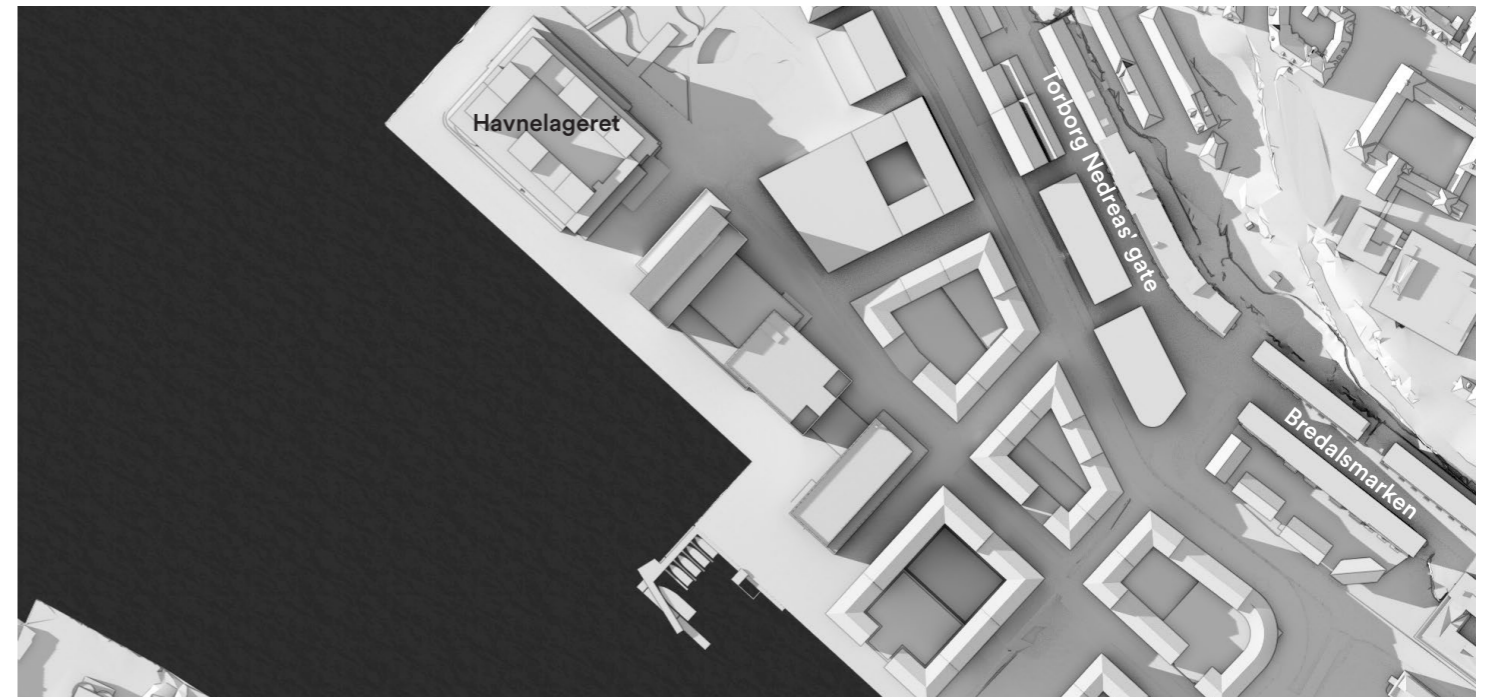
kl 12:00



kl 15:00



kl 18:00



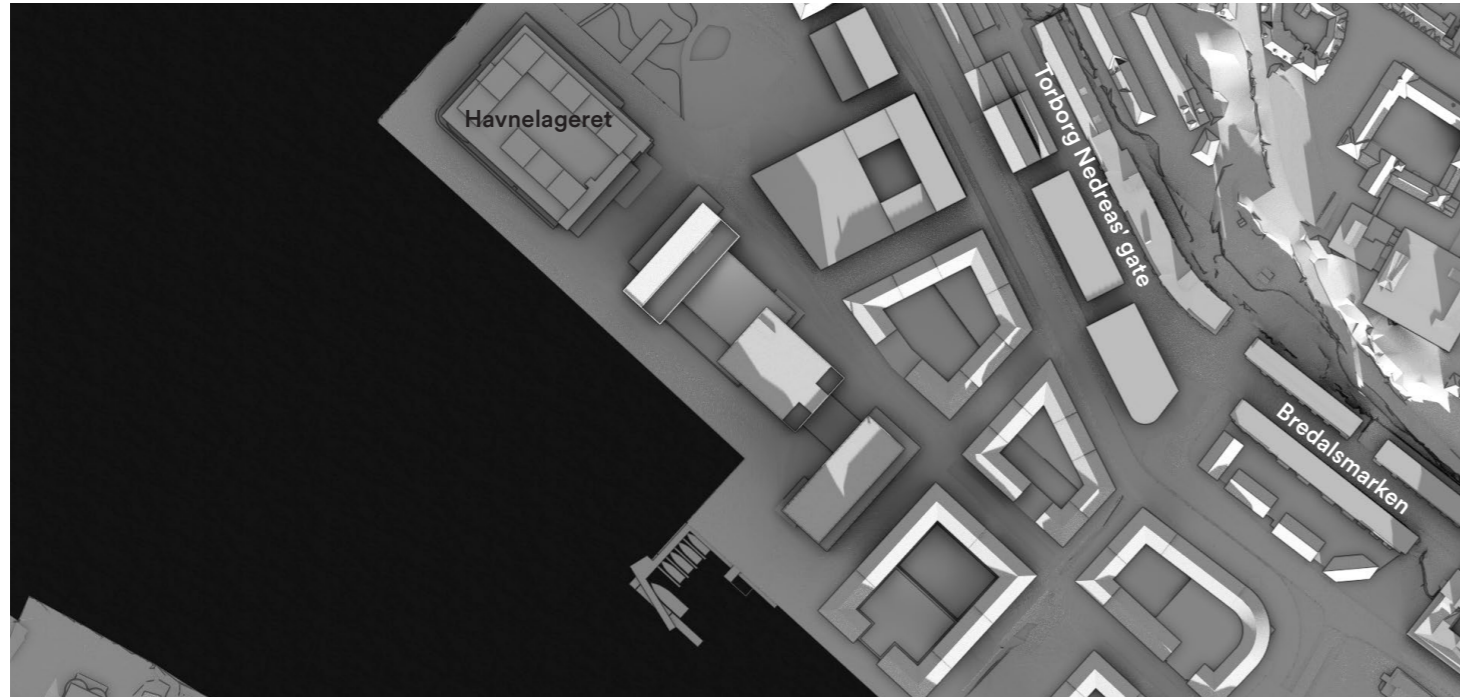
kl 20:00

50m

1:3500



21. desember



kl 12:00